

Appendix 2 – assets to be declared surplus and added to the disposal list

1. North Block, Radcliffe (part of Radcliffe Regeneration)

Asset number

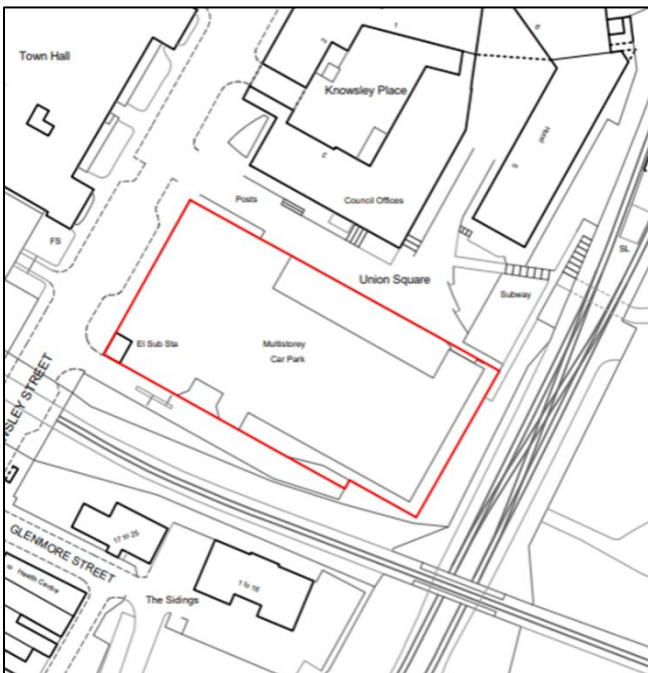
Size 2055m²



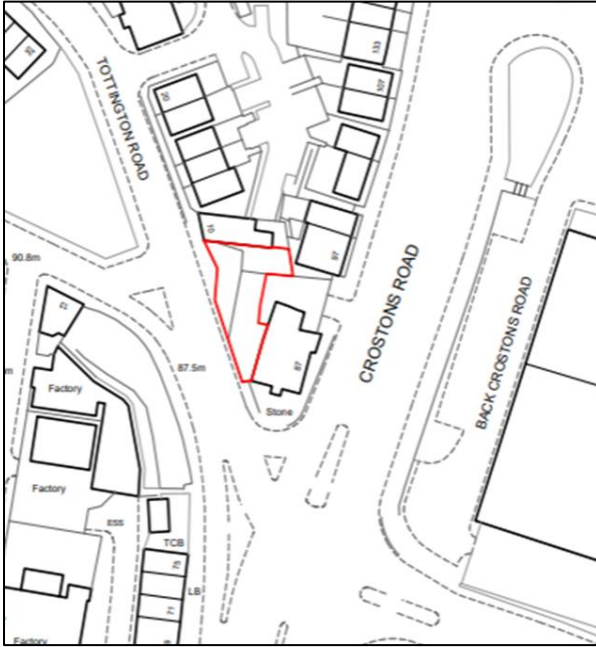
2. Townside Fields, Q Park Roof

Asset number A016560001

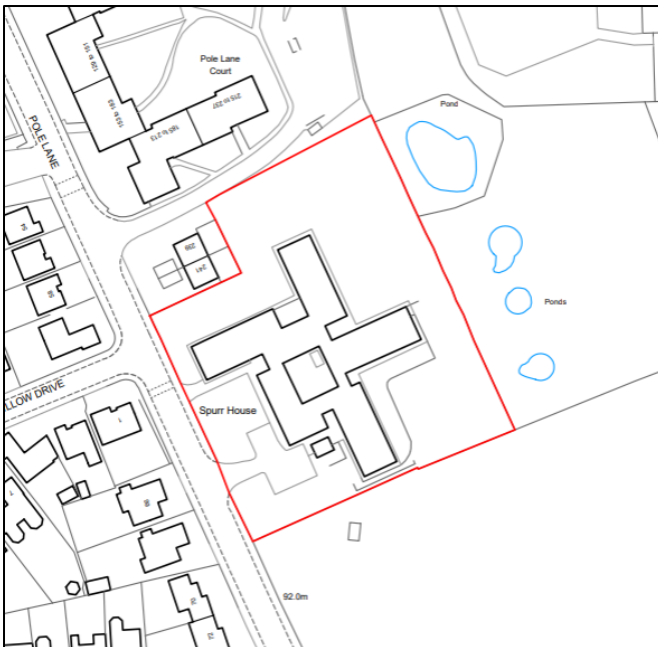
Size 3732m²



3. Land adj 10-12 Tottington Road, Bury
Asset number A005112373
Size 271m²



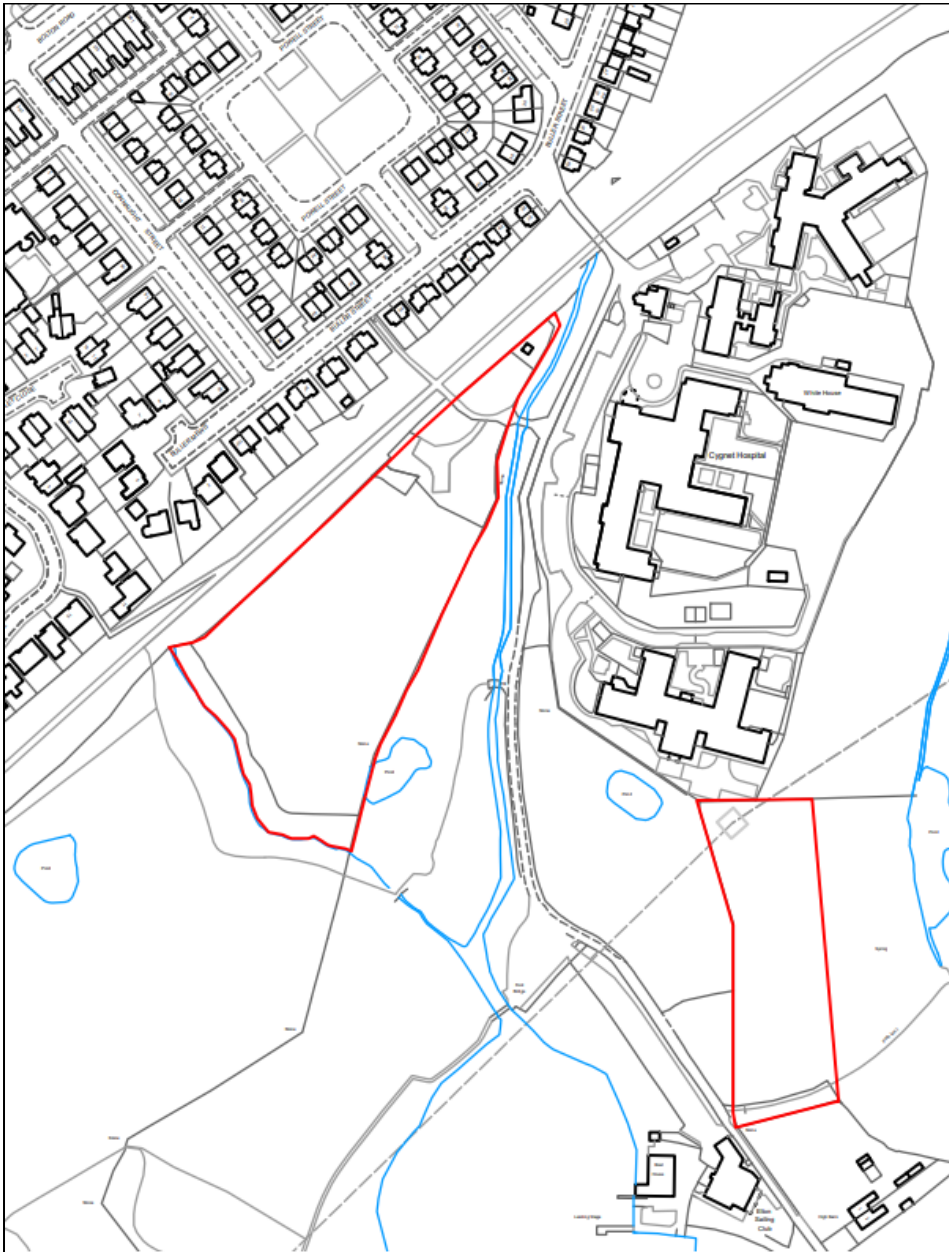
4. Spurr House, Spurr Lane, Unsworth
Asset number A008333388
Size 6765m²



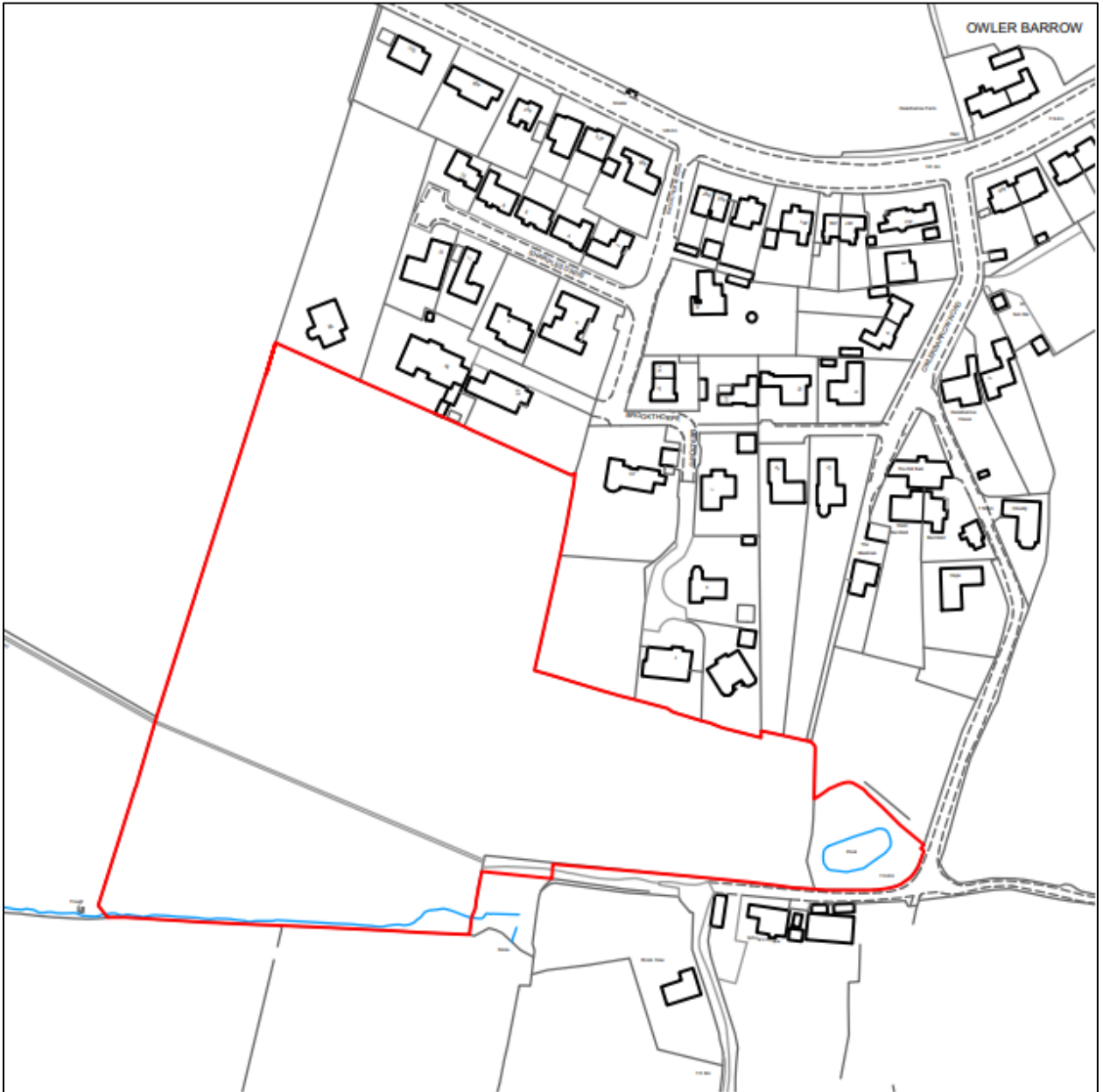
5. Land off Buller Street, Bury

Asset number

Size 1.84 hectares



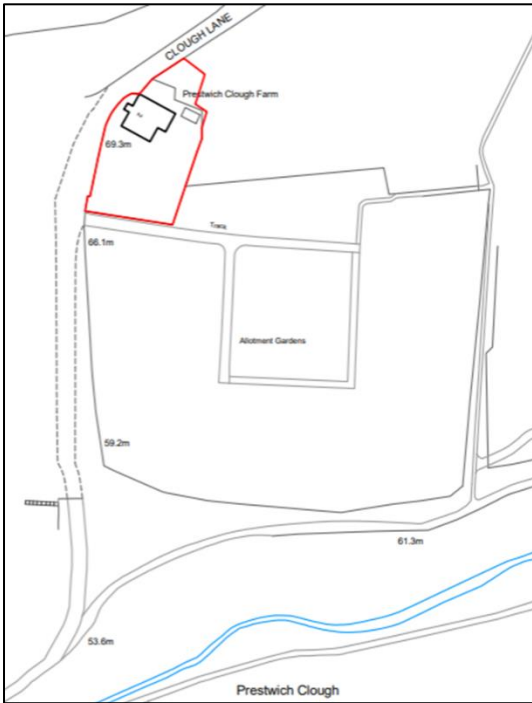
6. Land off Leigh Lane / Owerbarrow Road, Walshaw
Asset number A007233072
Size 3.7 hectares



7. Clough Farmhouse, Clough Lane, Prestwich

Asset number A002813023

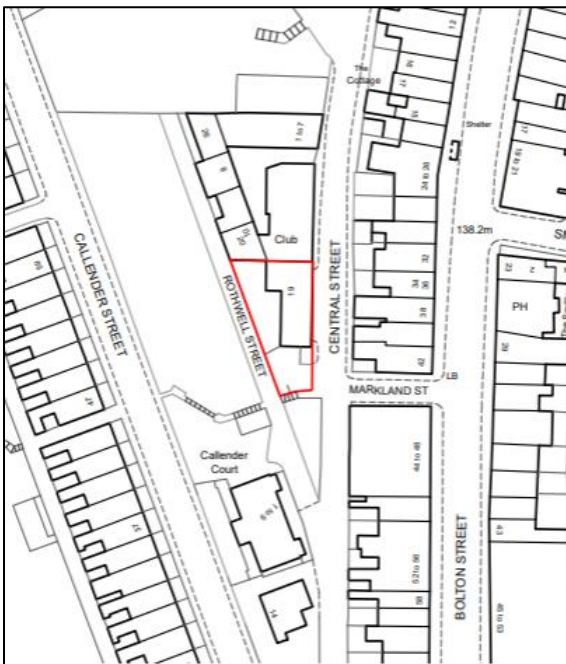
Size 922m²



8. Medivet, central Street, Ramsbottom

Asset number A002683309

Size 377m²



9. Milltown House, Tenterden Street, Bury
Asset number A004783029
Size 194m²



10. The Ark, Albert Road, Whitefield
Asset number A001822487
Size 2240m²



11. Land at Wike Street, Bury

Asset number

Size 110m2



12. Garage colony, Back Bolton Road, Bury

Asset number A016190001

Size 520m2



13. Garage colony, Chestnut Grove / Ringley Road West, Radcliffe

Asset number A016370001

Size 265m2



14. Land rear of 6 Andrew Close, Radcliffe

Asset number

Size 103m2

